
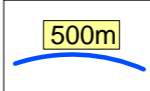










Key

-  The Development Site
-  Distance Marker
-  South Downs National Park
-  Conservation Area
-  The River Ouse Policy (Lewes District Local Plan, Joint Core Strategy 2010-2030)
-  Scheduled Monument
-  National Route 2 (Sustrans)
-  Long distance footpaths (Vanguard Way and Sussex Ouse Valley Way)
-  Public Right of Way (PRoW) (with footpath, bridleway or restricted byway identification number)
-  Representative viewpoint No.51 (Nore Down above Piddinghoe)

Note: Public Rights of Way are identified in relation to specific routes close to the Site and from Viewpoints assessed in the LVIA. The location of Representative viewpoint No.51 (Nore Down above Piddinghoe) is shown (South Downs National Park: View Characterisation and Analysis, November 2015).

Based upon the Ordnance Survey maps with the permission of the controller of Her Majesty's Stationery Office, © Crown Copyright reserved. Licence number AR100019096. OS Raster, August 2016.

Client: **Brett Group**



Project: **Landscape and Visual Impact Assessment**
Proposed aggregate importation and processing and the preparation and manufacture of value added products Fisher's Wharf East Quay, Newhaven Port

Title: **Landscape Designations and Public Rights of Way**

CAD Ref: PN1081-D3v5	Version: 5	Drawn by: RB	Scale: Map 1:25,000 Print at A3	Origin Date: August 2017
-------------------------	---------------	-----------------	---------------------------------------	-----------------------------



Drawing:
Figure L-DR3